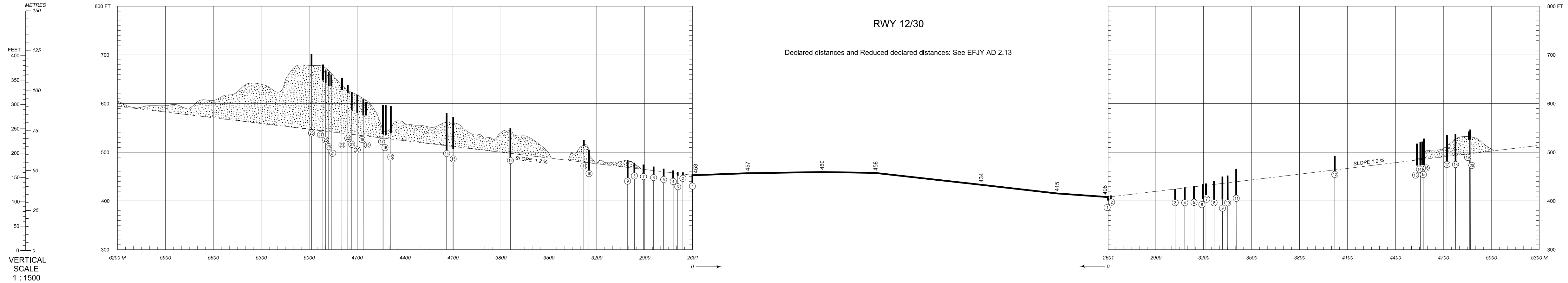


ELEV in FT
DMN in M

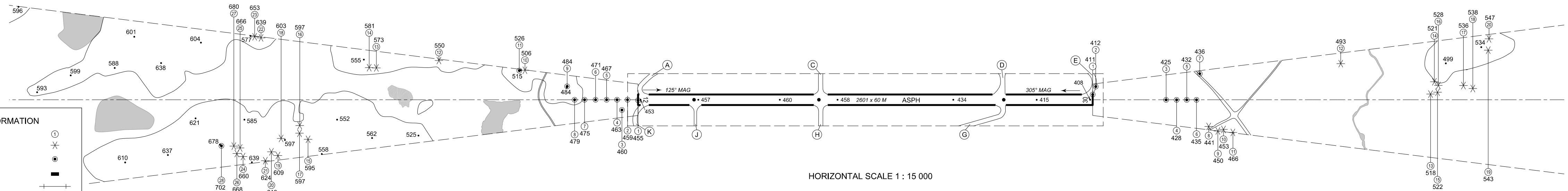
AERODROME OBSTACLE CHART - ICAO
TYPE A (OPERATING LIMITATIONS)

JYVÄSKYLÄ AERODROME, FINLAND

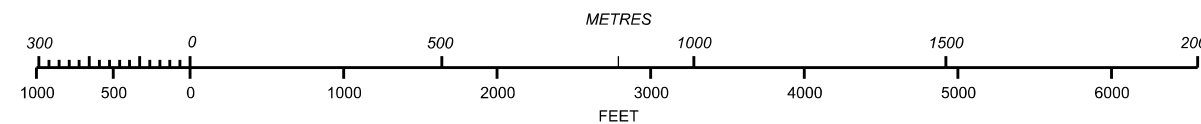
MAG VAR 9.3° E 2015



VERTICAL SCALE 1 : 1500



HORIZONTAL SCALE 1 : 15 000



ORDER OF ACCURACY
HORIZONTAL 5 M
VERTICAL 1 FT

LEGEND FOR AERONAUTICAL INFORMATION

IDENTIFICATION NUMBER	①
TREE OR SHRUB	✕
POLE, TOWER, SPIRE, ANTENNA ETC	●
BUILDING OR LARGE STRUCTURE	■
RAILROAD	—+—+—
TRANSMISSION LINE OR OVERHEAD CABLE	—T—T—
TERRAIN PENETRATING OBSTACLE PLANE	⬆
SPOT ELEVATION OF THE GROUND	• 100
REDUCED DECLARED DISTANCES CALCULATION POINT	●

CHG: OBST