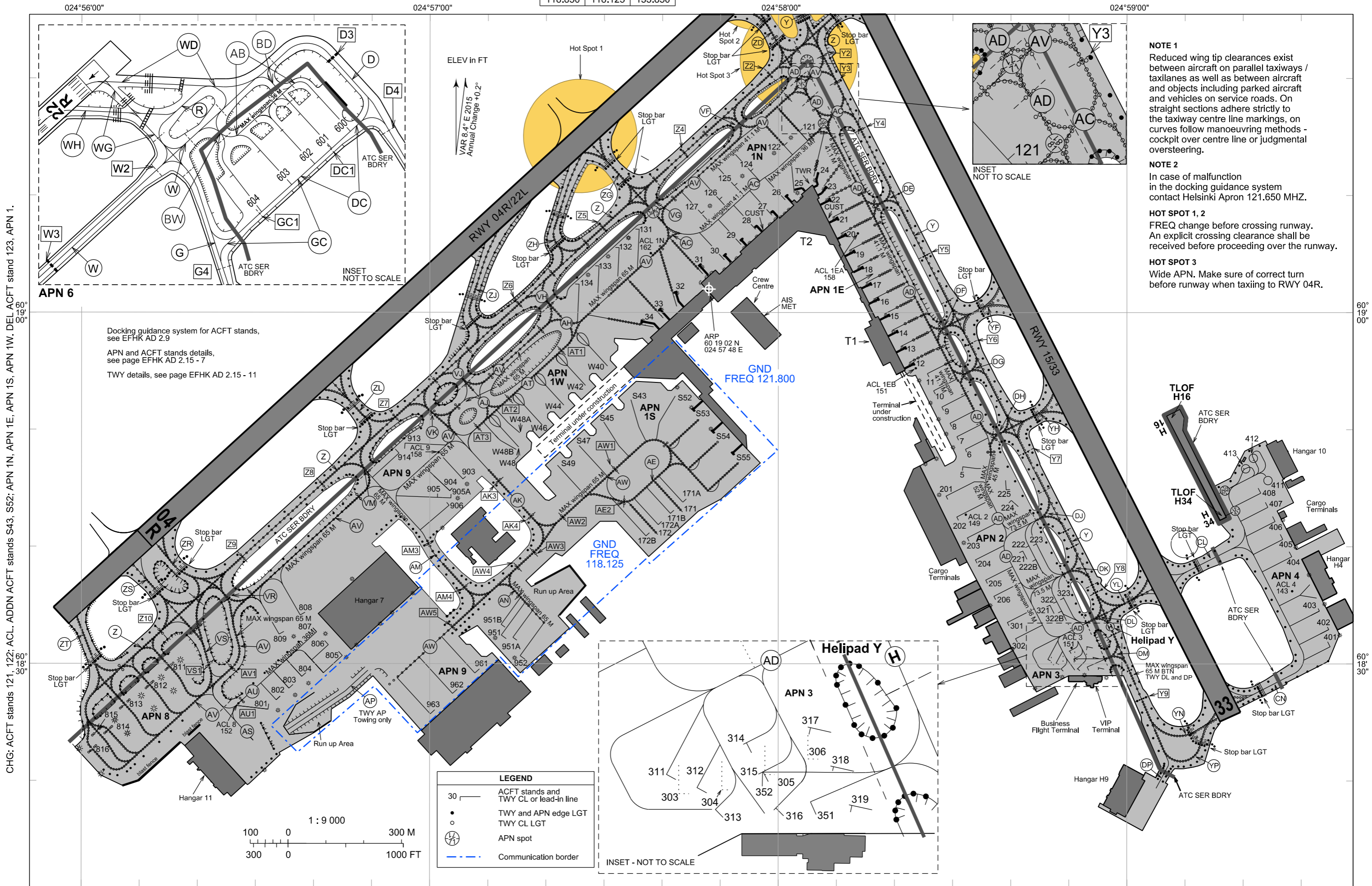


AIRCRAFT PARKING / DOCKING CHART - ICAO

TWR	GND	De-icing
118.600	121.800	127.025
118.850	118.125	133.850

HELSINKI-VANTAA AERODROME
HELSINKI, FINLAND



NOTE 1
Reduced wing tip clearances exist between aircraft on parallel taxiways / taxilanes as well as between aircraft and objects including parked aircraft and vehicles on service roads. On straight sections adhere strictly to the taxiway centre line markings, on curves follow manoeuvring methods - cockpit over centre line or judgmental oversteering.

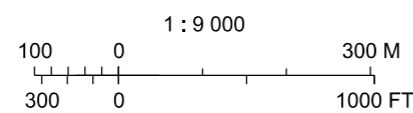
NOTE 2
In case of malfunction in the docking guidance system contact Helsinki Apron 121.650 MHz.

HOT SPOT 1, 2
FREQ change before crossing runway. An explicit crossing clearance shall be received before proceeding over the runway.

HOT SPOT 3
Wide APN. Make sure of correct turn before runway when taxiing to RWY 04R.

CHG: ACFT stands 121, 122; ACL, ADDN ACFT stands S43, S52; APN 1N, APN 1E, APN 1S, APN 1W, DEL ACFT stand 123, APN 1.

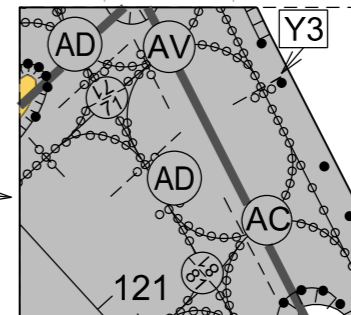
Docking guidance system for ACFT stands, see EFHK AD 2.9
APN and ACFT stands details, see page EFHK AD 2.15 - 7
TWY details, see page EFHK AD 2.15 - 11



LEGEND

- 30 — ACFT stands and TWY CL or lead-in line
- TWY and APN edge LGT
- TWY CL LGT
- APN spot
- Communication border

INSET - NOT TO SCALE



INSET NOT TO SCALE