

AIP SUPPLEMENT - SUOMI / FINLAND

Aeronautical Information Service

www.ais.fi

ANS Finland, PL 157, FI-01531 VANTAA, ais@ansfinland.fi

AIP SUP NR

89 / 2017

AIRAC

WEF

20 JUL 2017

OULUN LENTOASEMA, LENTOPAIKAN ESTEKARTTA EFOU AOC 12/30C AJALLA 20.7. - 14.9.2017

Julkaisupäivä 8.6.2017

REF AIP SUP 87/2017

Tämän Supplementin liitteenä on julkaistu lentopaikan estekartta EFOU AOC 12/30C ajalle **20.7. - 14.9.2017**.

OULU AERODROME, AERODROME OBSTACLE CHART EFOU AOC 12/30C FROM 20 JUL TO 14 SEP 2017

Publication date 08 JUN 2017

REF AIP SUP 87/2017

Aerodrome obstacle chart EFOU AOC 12/30C has been published **for the period 20 JUL - 14 SEP 2017** as an Appendix to this Supplement.

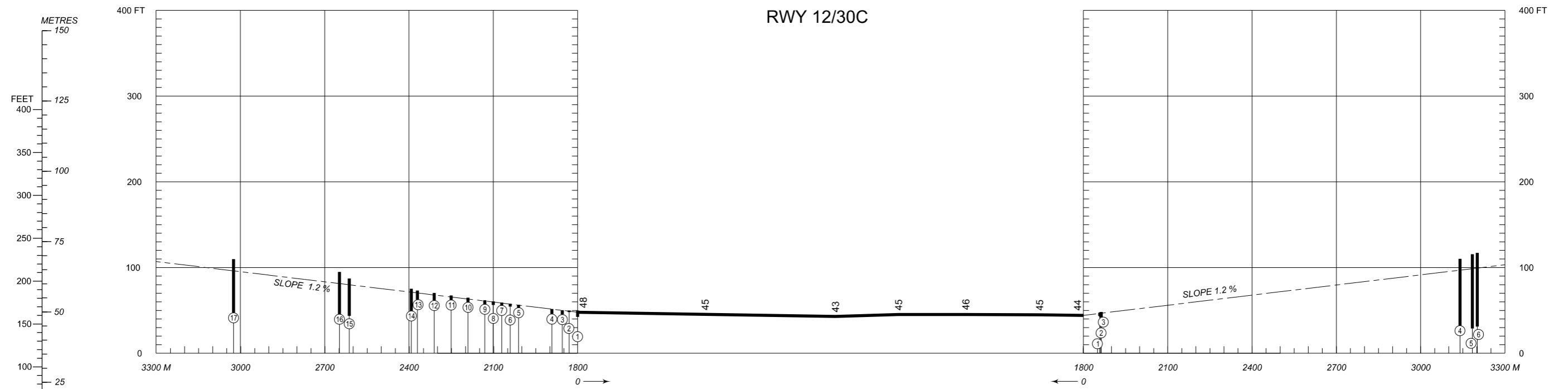
LIITE / APPENDIX: EFOU AOC 12/30C

ELEV in FT
DMN in M

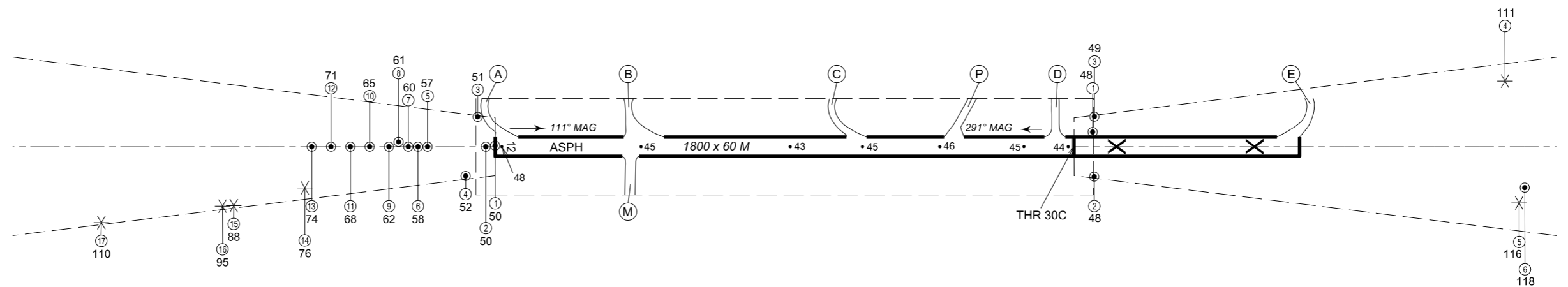
AERODROME OBSTACLE CHART - ICAO
TYPE A (OPERATING LIMITATIONS)

OULU AERODROME, FINLAND

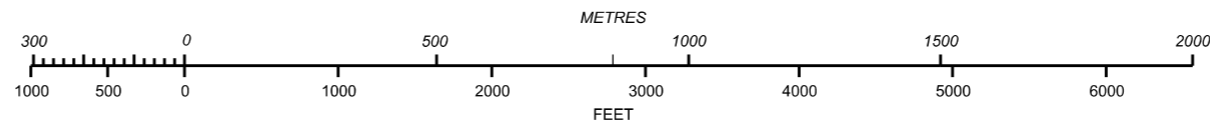
MAG VAR 10.0° E 2015



VERTICAL SCALE
1 : 1500



HORIZONTAL SCALE 1 : 15 000



LEGEND FOR AERONAUTICAL INFORMATION

- IDENTIFICATION NUMBER (1)
- TREE OR SHRUB (X)
- POLE, TOWER, SPIRE, ANTENNA ETC (●)
- BUILDING OR LARGE STRUCTURE (■)
- RAILROAD (—+—+—)
- TRANSMISSION LINE OR OVERHEAD CABLE (—T—T—)
- TERRAIN PENETRATING OBSTACLE PLANE (▲)
- SPOT ELEVATION OF THE GROUND (• 100)
- REDUCED DECLARED DISTANCES CALCULATION POINT (●)

ORDER OF ACCURACY
HORIZONTAL 5 M
VERTICAL 1 FT