

AIP SUPPLEMENT - SUOMI / FINLAND

Aeronautical Information Service

ais.fi

FINAVIA, P.O. Box 50, FI-01531 VANTAA, ais@finavia.fi

AIP SUP NR

32 / 2017

AIRAC

WEF

27 APR 2017

OULUN LENTOASEMA, LENTOPAIKAN ESTEKARTTA EFOU AOC 12C/30 AJALLA 27.4. - 20.7.2017

Julkaisupäivä 16.3.2017

REF AIP SUP 30/2017

Tämän Supplementin liitteenä on julkaistu lentopaikan estekartta EFOU AOC 12C/30 ajalle **27.4. - 20.7.2017**

OULU AERODROME, AERODROME OBSTACLE CHART EFOU AOC 12C/30 FROM 27 APR TO 20 JUL 2017

Publication date 16 MAR 2017

REF AIP SUP 30/2017

Aerodrome obstacle chart EFOU AOC 12C/30 has been published **for the period of 27 APR - 20 JUL 2017** as an Appendix to this Supplement.

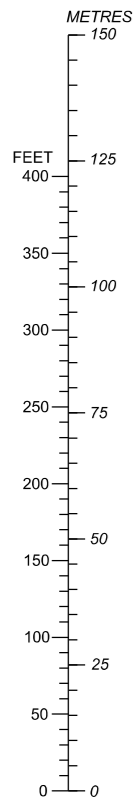
LIITE / APPENDIX: EFOU AOC 12C/30

ELEV in FT
DMN in M

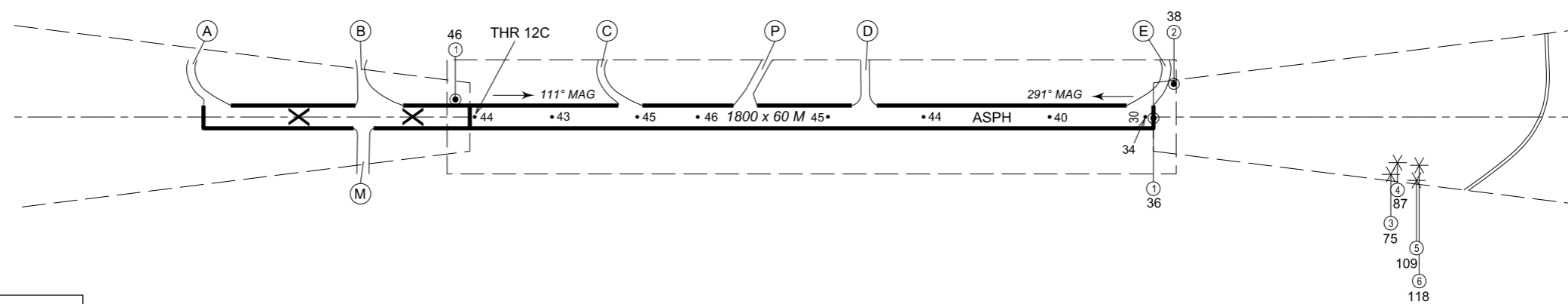
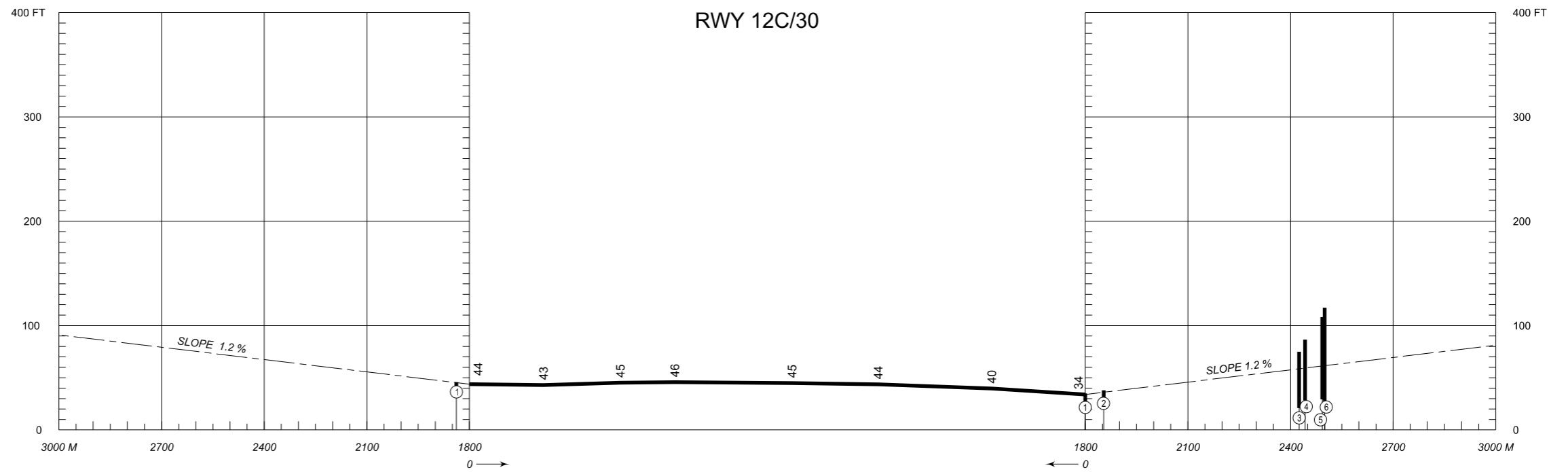
AERODROME OBSTACLE CHART - ICAO
TYPE A (OPERATING LIMITATIONS)

OULU AERODROME, FINLAND

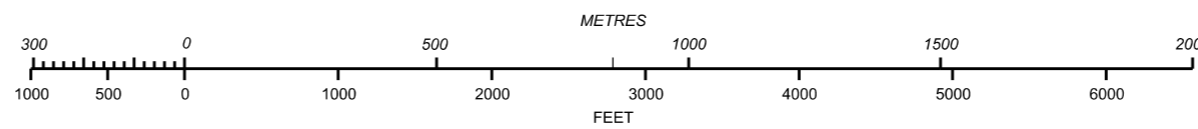
MAG VAR 10.0° E 2015



VERTICAL SCALE
1 : 1500



HORIZONTAL SCALE 1 : 15 000



LEGEND FOR AERONAUTICAL INFORMATION

- IDENTIFICATION NUMBER
- TREE OR SHRUB
- POLE, TOWER, SPIRE, ANTENNA ETC
- BUILDING OR LARGE STRUCTURE
- RAILROAD
- TRANSMISSION LINE OR OVERHEAD CABLE
- TERRAIN PENETRATING OBSTACLE PLANE
- SPOT ELEVATION OF THE GROUND
- REDUCED DECLARED DISTANCES CALCULATION POINT

ORDER OF ACCURACY
HORIZONTAL 5 M
VERTICAL 1 FT